Hazards

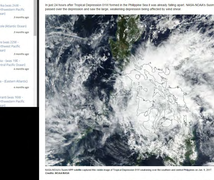
01W - Northwest Pacific Ocean

NASA | Goddard SVS | Hurricane, Storm, NPP, Natural Hazards, Tropical Storm, Typhoon

Jan 31, 2017

NASA Sports Short-Lived Tropical Depression 01W

At just 24 hours after Tropical Depression 01W formed in the Philippine Sea it was already falling apart. NASA-NOAA's Suomi NPP satellite captured this visible image of the storm's remnants on January 31 at 0520 UTC (12:20 a.m. EST).



Last Updated: Jan. 31, 2017
Editor: Lynn Jenner

Tags: Hazards, Hurricanes, Suomi NPP (National Polar-orbiting Partnership)

Read Full Article

Hurricanes

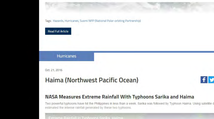
Dec. 26, 2016

Yvette (was 025 - Southern Indian Ocean)

NASA | Goddard SVS | Hurricane, Storm, NPP, Natural Hazards, Tropical Storm, Typhoon

Dec. 26, 2016 - NASA Spies the end of Tropical Cyclone Yvette

Tropical storm Yvette came to an end in the Southern Indian Ocean, and the NASA-NOAA Suomi NPP satellite saw a tropical cyclone. NASA-NOAA's Suomi NPP satellite showed that wind shear has helped to fall on the former tropical cyclone.



Tags: Hazards, Hurricanes, Suomi NPP (National Polar-orbiting Partnership)

Read Full Article

Hurricanes

Oct. 27, 2016

Haima (Northwest Pacific Ocean)

NASA | Goddard SVS | Hurricane, Storm, NPP, Natural Hazards, Tropical Storm, Typhoon

NASA Measures Extreme Rainfall With Typhoons Sarika and Haima

The Global Precipitation Measurement Mission or GPM satellite provides estimates of rainfall around the world. When tropical cyclones Sarika and Haima affected the eastern Pacific Ocean, the GPM satellite measured rainfall rates in those storms.



Tags: GPM (Global Precipitation Measurement), Hazards, Hurricanes, Suomi NPP (National Polar-orbiting Partnership)

Read Full Article

Hurricanes

Oct. 27, 2016

Sarika (was 24W - Northwestern Pacific Ocean)

NASA | Goddard SVS | Hurricane, Storm, NPP, Natural Hazards, Tropical Storm, Typhoon

NASA Measures Extreme Rainfall With Typhoons Sarika and Haima



Tags: Hazards, Hurricanes, Suomi NPP (National Polar-orbiting Partnership)

Read Full Article

Hurricanes

Oct. 18, 2016

Nicole (Atlantic Ocean)

NASA | Goddard SVS | Hurricane, Storm, NPP, Natural Hazards, Tropical Storm, Typhoon

NASA Sees Tropical Storm Nicole Going "Extra-Tropical"

Tropical storm Nicole was moving over the Atlantic Ocean when the NASA-NOAA Suomi NPP satellite passed over it from space and captured a visible picture of the storm. By Oct. 18, Nicole was a post-tropical storm and the National Hurricane Center or NHC issued their final advisory on the storm.



Tags: Goddard Space Flight Center, Hazards, Hurricanes, Suomi NPP (National Polar-orbiting Partnership)

Read Full Article

Hurricanes

Oct. 13, 2016

Aere (was 22W - Northwest Pacific Ocean)

NASA | Goddard SVS | Hurricane, Storm, NPP, Natural Hazards, Tropical Storm, Typhoon

NASA-NOAA Satellite Sees Rebirth of Aere the Zombie Storm

Tropical storm Aere was born within the favorable environment of the Western North Pacific Ocean, but did not survive. When NASA-NOAA's Suomi NPP satellite flew over the Zombie Storm Aere, it was a remnant low that was being pulled apart by wind shear. The Zombie storm is tracked by the Joint Typhoon Warning Center.



Tags: Hazards, Hurricanes, Suomi NPP (National Polar-orbiting Partnership)

Read Full Article

Hurricanes


Sept. 30, 2016

Ulika - (was 19E - Central Pacific Ocean)

NASA | Goddard SVS | Hurricane, Storm, NPP, Natural Hazards, Tropical Storm, Typhoon

NASA Sees the End of Tropical Depression Ulika's Strength

The Suomi NPP satellite passed over Tropical Depression Ulika in the Central Pacific Ocean and captured a visible image of the storm. Ulika's strength had already diminished and the storm was expected to dissipate soon.



Tags: Asia Satellite, Hazards, Hurricanes, Suomi NPP (National Polar-orbiting Partnership)

Read Full Article

Hurricanes

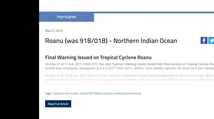
Sept. 30, 2016

Lisa - (Eastern Atlantic)

NASA | Goddard SVS | Hurricane, Storm, NPP, Natural Hazards, Tropical Storm, Typhoon

NASA-NOAA's Suomi NPP Satellite Sees Lisa Getting Dusted

Tropical Storm Lisa formed over the eastern Atlantic Ocean and the NASA-NOAA Suomi NPP satellite flew over the storm and was able to see that Lisa's center was covered by clouds associated with the outer bands of the storm's northern quadrant.



Tags: Hazards, Hurricanes, Suomi NPP (National Polar-orbiting Partnership)

Read Full Article

Hurricanes

Sept. 29, 2016

Meranti (was 16W - Northwestern Pacific Ocean)

NASA | Goddard SVS | Hurricane, Storm, NPP, Natural Hazards, Tropical Storm, Typhoon

NASA Sees Tropical Storm Meranti Make Landfall in China

Tropical Storm Meranti formed over the Western North Pacific Ocean and became a powerful storm that made landfall in China. The NASA-NOAA Suomi NPP satellite passed overhead that storm. Previously, Meranti's forceful winds powered a waterspout that at the time of overpass was close to land.



Tags: ChinaTide, Hazards, Hurricanes, Suomi NPP (National Polar-orbiting Partnership)

Read Full Article

Hurricanes

Sept. 13, 2016

Rai (was 19W - Northwest Pacific Ocean)

NASA | Goddard SVS | Hurricane, Storm, NPP, Natural Hazards, Tropical Storm, Typhoon

NASA Sees Tropical Depression Rai Over Thailand, Vietnam, Laos

Tropical Depression Rai weakened as it moved across Vietnam, Laos and Thailand. The NASA-NOAA Suomi NPP satellite captured the system and found some showers and thunderstorms were still occurring in the storm's northeastern quadrant.

Tags: Hazards, Hurricanes, Suomi NPP (National Polar-orbiting Partnership)

Read Full Article

Hurricanes

Sept. 2, 2016

Gaston (Eastern Atlantic Ocean)

NASA | Goddard SVS | Hurricane, Storm, NPP, Natural Hazards, Tropical Storm, Typhoon

NASA Observes a Weaker Tropical Cyclone Gaston, Warnings up in Azores

The NASA-NOAA Suomi NPP satellite passed over Tropical Storm Gaston and captured a visible image of the storm's center and cloud cover. Cooler water had lessened the system's strength. Warnings are in effect in the Azores on Sept. 2.

Tags: Hazards, Hurricanes, Suomi NPP (National Polar-orbiting Partnership)

Read Full Article

Hurricanes

Sept. 2, 2016

Mindulle - (Previously 10W - Northwest Pacific Ocean)

NASA | Goddard SVS | Hurricane, Storm, NPP, Natural Hazards, Tropical Storm, Typhoon

NASA-NOAA's Suomi NPP Satellite Sees Mindulle East of Japan

Tropical Storm Lionrock was east of Kushiro, the southernmost town of Japan's main island Honshu. Tropical Storm Mindulle was southeast of Lionrock. The NASA-NOAA Suomi NPP satellite passed overhead on Aug. 31 and captured this visible image of the storms.

Tags: Hazards, Hurricanes, Suomi NPP (National Polar-orbiting Partnership)

Read Full Article

Hurricanes

Aug. 30, 2016

Javier (Eastern Pacific Ocean)

NASA | Goddard SVS | Hurricane, Storm, NPP, Natural Hazards, Tropical Storm, Typhoon

Satellite Sees Remnants of Tropical Depression Javier

Tropical Depression Javier weakened to a remnant low pressure area as it moved over the Gulf of California and the NASA-NOAA Suomi NPP satellite passed overhead. The National Hurricane Center or NHC issued the final advisory on Javier at 5 a.m. EDT (0900 UTC). NOAA's GOES-West satellite showed the remnants were dissipating.

Tags: GOES (Geostationary Environmental Operational Satellites), Hazards, Hurricanes, Suomi NPP (National Polar-orbiting Partnership)

Read Full Article

Hurricanes

Aug. 24, 2016

Howard (Eastern Pacific Ocean)

NASA | Goddard SVS | Hurricane, Storm, NPP, Natural Hazards, Tropical Storm, Typhoon

NASA Sees Tropical Storm Howard Weakening

Infrared data from NASA's Terra satellite was used to create this Tropical Storm Howard image. Wind shear is causing the storm to weaken and it continues to move over cooler waters as the storm moves to the west.

Tags: Asia Satellite, Hazards, Hurricanes, Suomi NPP (National Polar-orbiting Partnership), Terra (Satellite

Read Full Article

Hurricanes

Aug. 23, 2016

Estelle (was 6E - Eastern Pacific)

NASA | Goddard SVS | Hurricane, Storm, NPP, Natural Hazards, Tropical Storm, Typhoon

NASA Catches Estelle Becoming Post-Tropical

The Suomi NPP satellite passed over Tropical Storm Estelle as it was transitioning to a post-tropical storm in the Eastern Pacific Ocean.

Tags: Hazards, Hurricanes, Suomi NPP (National Polar-orbiting Partnership)

Read Full Article

Hurricanes

June 30, 2016

Tropical Cyclone 02A (No. Indian Ocean/Arabian Sea)

NASA | Goddard SVS | Hurricane, Storm, NPP, Natural Hazards, Tropical Storm, Typhoon

NASA Sees Heavy Rain in Arabian Sea Tropical Cyclone

Tropical Cyclone 02A formed in the Arabian Sea east of Oman and was strengthening to the point where it became a tropical cyclone. The Global Precipitation Measurement or GPM mission core satellite analyzed the rainfall at the cyclone.

Tags: Asia Satellite, Hazards, Hurricanes, Suomi NPP (National Polar-orbiting Partnership)

Read Full Article

Hurricanes

June 6, 2016

Bonnie (was TD2/91L) - North Atlantic Ocean

NASA | Goddard SVS | Hurricane, Storm, NPP, Natural Hazards, Tropical Storm, Typhoon

Satellite Movie Sees Bonnie's Remnants Fizzle in Atlantic

The National Hurricane Center or NHC issued their final advisory on Tropical Storm Bonnie in the Eastern Pacific Ocean on June 7, 2016 at 0300 UTC (Jun. June 6 at 11 p.m. EDT). An animation of satellite images from NOAA's GOES-East satellite from June 2 to June 7 shows Bonnie losing her punch and moving

Tags: GOES (Geostationary Environmental Operational Satellites), Hazards, Hurricanes, Suomi NPP (National Polar-orbiting Partnership)

Read Full Article

Hurricanes

May 31, 2016

Roanu (was 01B) - Northern Indian Ocean

NASA | Goddard SVS | Hurricane, Storm, NPP, Natural Hazards, Tropical Storm, Typhoon

Final Warning Issued on Tropical Cyclone Roanu

Tropical Storm 01B formed over the Bay of Bengal and the following day was named Roanu as Tropical Cyclone Roanu as it made landfall near Chittagong, Bangladesh at 0 a.m.EDT (1000 GMT). Satellite NASA Satellite captured the storm as it was making landfall.

Tags: Hazards, Hurricanes, Suomi NPP (National Polar-orbiting Partnership)

Read Full Article

Hurricanes

March 30, 2016

17S (Southern Indian Ocean)

NASA | Goddard SVS | Hurricane, Storm, NPP, Natural Hazards, Tropical Storm, Typhoon

Suomi NPP Satellite Spots Remnants of Tropical Cyclone 17S

Former Tropical Cyclone 17S now battered by northerly vertical wind shear and drizzled by a remnant low pressure area in the Southern Indian Ocean. The Suomi NPP satellite passed over the remnants of the storm and captured a visible image of the low pressure remnants of the storm.

Tags: Hazards, Hurricanes, Suomi NPP (National Polar-orbiting Partnership)

Read Full Article

Hurricanes

March 22, 2016

Emeraude - Southern Indian Ocean

NASA | Goddard SVS | Hurricane, Storm, NPP, Natural Hazards, Tropical Storm, Typhoon

Suomi NPP Satellite Spots Ex-Tropical Cyclone Emeraude's Remnants

Former Tropical Cyclone Emeraude was battered by northeasterly vertical wind shear and drizzled by a remnant low pressure area in the Southern Indian Ocean. The Suomi NPP satellite passed over the remnants of the storm and captured a visible image of the low pressure remnants of the storm.

Tags: Hazards, Hurricanes, Suomi NPP (National Polar-orbiting Partnership)

Read Full Article