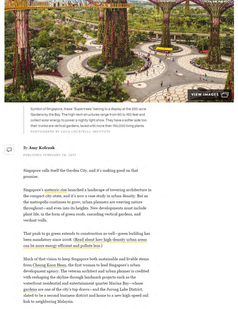
NATIONAL GEOGRAPHIC | 1 YR + 3 FREE ISSUES | SUBSCRIBE NOW | SUBSCRIBE NOW | SPECIAL OFFER

URBAN INNOVATOR

How One of the World's Densest Cities Has Gone Green

As Singapore expands rapidly, a novel approach is preserving green space.



Symbol of Singapore, these "Supertrees" belong to a display of the 250-acre Gardens by the Bay. The high-tech structures range from 82 to 160 feet and collect solar energy to power a nightly light show. They have a softer side too: their leaves are fertile ferns, each of which can host 150,000 living plants.

PHOTOGRAPH BY LUCA LOCATELLI, INSTITUTO

By Amy Kolczak

PUBLISHED FEBRUARY 20, 2014

Singapore calls itself the Garden City, and it's making good on that promise.

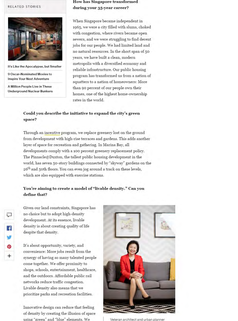
Singapore's [authentic](#) rise boasted a landscape of towering architecture in the compact [city-state](#), and it's now a case study in urban density. But as the metropolis continues to grow, urban planners are weaving nature throughout—and even into—the concrete. New developments must include plant life, in the form of green roofs, cascading vertical gardens, and verdant walls.

That push to go green extends to construction as well—green building has been mandatory since 2008. (Read about how high-density urban areas can be more energy efficient and pollute less.)

Much of that vision to keep Singapore both sustainable and livable stems from Cheong Koon Hean, the chief executive officer of the country's urban development agency. The veteran architect and urban planner is credited with creating the city's Marina Bay district, which includes the futuristic residential and entertainment quarter Marina Bay—where [gardens](#) are one of the city's top draws—and the Jurong Lake District, slated to be a second business district and found to be a user-friendly spread-out link to neighboring Malaysia.

Cheong is now CEO of the Housing and Development Board, which builds and manages public housing for 80 percent of Singapore's citizens. Singapore's [sleek](#) version of public housing emphasizes community—entire [new towns](#) are [rich](#) and [innovative](#) such as "skyrise" gardens and rooftop grass.

National Geographic spoke to her about Singapore's unique brand of building—and how one day it may even take the city underground.



This is no ordinary park. Kim Seng Lighter on the green roof of the parks house at Marina Bay sat down, which formed a new reservoir and quarry against flooding. The award-winning structure is part of Marina Bay, a development created from land reclamation to relieve crowded pressure on Singapore.

PHOTOGRAPH BY LUCA LOCATELLI, INSTITUTO

What distinguishes Singapore as an urban area?

Singapore is a both a country and a city—an island about the size of metropolitan London. But comparisons has its advantages: Our can take a morning dip in the ocean and then hop on a train to work.

Singapore is truly cosmopolitan, and we've managed to preserve our cultural—Chinese, Indian, and Malay—and architectural legacy through a heritage conservation program. It is a merger of old and new, a mix of East and West. These are the beautiful contradictions that make Singapore a richly diverse city.

RELATED STORIES



It's Like Our Apocalypse, Just Smellier

5 Cities Abandoned Because a Disaster Made Them Uninhabitable

A Million People Live in These Underground Nuclear Bunkers

How has Singapore transformed during your 33-year career?

When Singapore became independent in 1965, we were a city filled with slums, choked with congestion, where rivers became open sewers, and we were struggling to find decent jobs for our people. We had limited land and no natural resources. In the short span of 50 years, we have built a clean, modern Singapore with a high standard of living and reliable infrastructure. Our public housing program has transformed us from a nation of squatters to a nation of homeowners. More than 90 percent of our people own their homes, one of the highest home ownership rates in the world.

Could you describe the initiative to expand the city's green spaces?

Through an [incentive](#) program, we replace greenery lost on the ground from development with high-rise [terraces](#) and gardens. The skills combine layer of space for recreation and gathering. In Marina Bay, all [developments](#) comply with a zero percent greenery replacement policy. The Pinnacle@Duxton, the tallest public housing development in the world, has seven 50-story buildings connected by "skybridge" gardens on the 26th and 50th floors. You can even jog around a track on these levels, which are also equipped with exercise stations.

You're aiming to create a model of "livable density." Can you define that?

Given our land constraints, Singapore has no choice but to adopt high density development. At its essence, livable density is about creating quality of life despite that density.



Veteran architect and urban planner Cheong Koon Hean oversees Singapore's public housing, where most of its 5.3 million people live. The sustainable, high-density approach to urban development includes multi-tiered generation playgrounds, as they're called, like this one in gardens.

PHOTOGRAPH COURTESY OF HOUSING & DEVELOPMENT BOARD

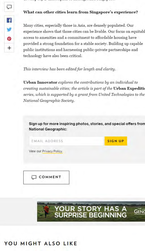
It's about opportunity, variety, and convenience. More jobs result from the synergy of having so many talented people come together. We offer proximity to shops, schools, entertainment, healthcare, and the outdoors. Affordable public rail networks reduce traffic congestion. Livable density also means that we prioritize pedals and [mass transit](#).

Innovative design can reduce that feeling of density by creating the illusion of space using "green" and "blue" elements. We intersperse parks, rivers, and ponds amid our high-rises. Even the design of water also double as flood control mechanisms. And we plant landscape, including a stand of trees, in our streets to create a feeling of openness, right in the heart of the island.

For a city extension called Marina Bay, we created one of the largest freshwater city reservoirs in the world and set aside 250 acres of parkland within for the Gardens by the Bay, a "green lung" in the city.

We are also connecting our many parks into a network. Some 320 parks are linked by 220 miles of [connectors](#), which are pathways for walking and cycling of sports. As this park connector expands, Singaporeans will have access to a few hundred kilometers of cycling and walking trails throughout the island—that's already [planned](#) in some areas.

Within our public housing estates, Singaporeans build leisure, start families, and form strong bonds with their neighbors. We consciously build community spaces and town plazas to create these gathering places, including "three-generation playgrounds" and fitness areas to encourage interaction between residents of different ages.



Public housing takes on a new definition in Singapore, where the Housing and Development Board builds high-density, high-rise towers, surrounded by a 500-foot-long recreational "sky garden." The building illustrates high-density development—a model for accommodating growth in the compact city-state.

PHOTOGRAPH BY BRIAN VAN DER BRUG, MCCLATCHY-TRIBUNE/GETTY IMAGES

Singapore's version of public housing is unique. Can you talk about that?

Our founding prime minister had a vision to build a nation of homeowners—to give Singaporeans a tangible stake in our country, financial security, and a critical sense of belonging.

Through the Housing and Development Board (HDB), the government builds flats (apartments) that are sold to citizens with a 99-year lease. Today HDB manages close to one million flats, housing more than 80 percent of the population. Some 95 percent of the units are owned.

Urban planning is more than just pure physical design. It's also [social engineering](#). Under the HDB's Ethnic Integration Policy, no more than 22 to 25 percent of [income](#). We provide choices for diverse needs and budgets, ranging from one-bedroom to multigenerational flats, with four bedrooms. As it appreciates over time, the flat can be a key source of financing retirement needs. Elderly flat owners can sublet, or sell a larger flat for a smaller one, or sell part of their lease back to HDB so that the proceeds can be used to buy an annuity that provides income while they remain in their own home.

For vulnerable families who cannot afford a flat of their own, HDB helps them through its public rental program.

At 101 acres, Bishan Park is one of the largest in Singapore, which is gradually connecting its parks into a vast network. The climate plan will link miles of walking and cycling paths. "We interweave parks, rivers, and ponds amid our high-rise developments, providing relief," said Cheong.

PHOTOGRAPH BY LUCA LOCATELLI, INSTITUTO

Looking ahead, what will Singapore be like in 2030?

Buildings will be greener—a major target is to have 80 percent achieve an environmental performance rating called [Green Mark](#) by 2030, in order to reduce energy use and carbon emissions.

New solutions will support the urban lifestyle. More people will be based in [Smart Work Centres](#)—shared work spaces for employees from different companies—near their homes, reducing the need to travel, improving productivity, and enhancing work-life balance.

People will be augmented in new ways with technology—the elderly can be better looked after in their homes with "[tele-medicine](#)."

Technology will also allow us to tap underground and caverns spaces to supplement our limited land. Our urban planners are endeavoring to develop a 3-D masterplan of underground Singapore.

What can other cities learn from Singapore's experience?

Many cities, especially those in Asia, are densely populated. Our experience shows that those cities can be livable. Our focus on equitable access to amenities and a commitment to affordable housing have provided a strong foundation for a stable society. Building up regular public institutions and harnessing public-private partnerships and technology have also been critical.

This interview has been edited for length and clarity.

Urban Innovator *explores the contributions by an individual to creating sustainable cities; the article is part of the* **Urban Expeditions** *series, which is supported by a grant from United Technologies to the National Geographic Society.*

Sign up for more inspiring photos, stories, and special offers from National Geographic.

EMAIL ADDRESS | SIGN UP

View our Privacy Policy.

COMMENT



YOUR STORY HAS A SURPRISE BEGINNING | NATIONAL GEOGRAPHIC | SUBSCRIBE NOW

YOU MIGHT ALSO LIKE



MAGAZINE

Ancient Parchments Reveal Old Texts Concealed by Newer Ones

Using ultraviolet and other light-wavelength filters, high-tech imaging of parchments reveals thousands of...



MAGAZINE

An Elevator for 3,000-Ton Ships, Thanks to Archimedes

By applying the Greek mathematician's principle of buoyancy, engineers have built three massive ships-lift, each spend...



This May Be Our Best Idea of What a Dinosaur Really Looked Like

By lighting up *Aurornis* we've been with a new perspective. Now, scientists were dead to see a picture of the...

COMMENT ON THIS STORY

1 comment

Sign In

11 people listening

Start a new discussion

Newest | Oldest | Re-Comments

CARL MOORE

2 hours ago

"At its essence, livable density is about creating quality of life despite that density."

BRAVO! ENCANTO!!!

- Carl Kovac

Like · Reply

SUBSCRIBE TO NEWSLETTERS

ENTER YOUR EMAIL | SIGN UP

We will never sell your email or use it for any purpose other than what you've signed up for. View our privacy policy. Easy unsubscribe links are provided in every email.

FOLLOW US

TERMS OF SERVICE | PRIVACY POLICY | CUSTOMER SERVICE | RSS

Copyright © 1996-2014 National Geographic Society
Copyright © 2014 National Geographic Partners, LLC. All rights reserved